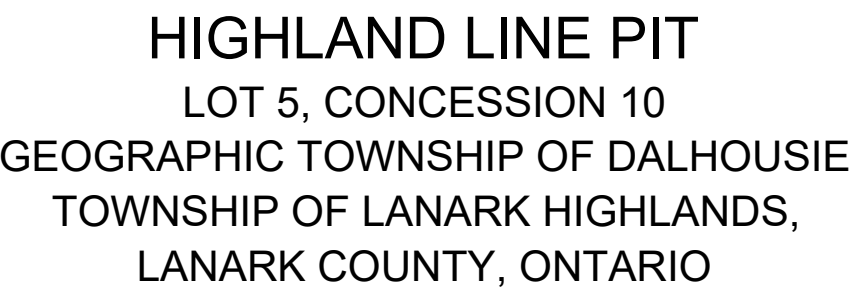




AMENDMENTS	DATE	APPROVAL DATE

SITE PLANS APPROVED BY THE MINISTRY OF NATURAL RESOURCES.

SIGNATURE _____ DATE _____



APPLICANT:
THOMAS CAVANAGH CONSTRUCTION LIMITED
9094 CAVANAGH ROAD
ASHTON, ONTARIO
K0A 1B0

PIT LICENCE NO. 626599

- NOTE(S)**
1. LICENCED AREA, HIGHLAND LINE PIT **37.6** HECTARES.
 2. AREA OF OPERATION, HIGHLAND LINE PIT **28.4** HECTARES.
 3. THIS SITE PLAN IS PREPARED UNDER THE AGGREGATE RESOURCES ACT FOR A CLASS A LICENCE FOR A PIT BELOW THE GROUND WATER TABLE.
 4. THIS PLAN WAS PREPARED USING PHOTOGRAMMETRIC METHODS FROM AERIAL PHOTOGRAPHS.
 5. LOT, CONCESSION AND BOUNDARY LINES ON THIS PLAN ARE APPROXIMATE.
 6. THIS IS NOT A LEGAL SURVEY DRAWING IN ACCORDANCE WITH THE PROVINCE OF ONTARIO SURVEYORS ACT 1987. THIS DRAWING WAS PRODUCED USING STANDARD PHOTOGRAMMETRIC PRACTICES.

- LEGEND**
- | | |
|--------------------------------|---|
| | BOUNDARY OF AREA TO BE LICENCED |
| | 120-METRE SURROUND |
| | BOREHOLE / MONITORING WELL |
| | PRIVATE WELL (AS PER MINISTRY OF ENVIRONMENT, CONSERVATION AND PARKS WATER WELL INFORMATION SYSTEM) |
| CON 10, LOT 5
CON 10, LOT 4 | LOTS AND CONCESSION LINES |
| MAR-h | LAND ZONING BY-LAW |
| | ADJACENT PIT AND QUARRY BOUNDARY |
| | UTILITY POLE |
| | BUILDING: S-SILO, H-HOUSE, G-GARAGE, B-BARN, S-SHED,
O-OFFICE, SC-SCALE HOUSE |
| | ROAD: PAVED |
| | ROAD: GRAVEL |
| | CONTOURS/INDEX CONTOURS |
| | WOODED AREA |
| | WATERCOURSE |
| | WETLAND |
| x x | PAGE WIRE FENCE/GATE |
| | ENTRANCE |
| | EXIT |

- REFERENCE(S)**
1. KEY PLAN: Service Layer Credits: Sources: Esri, HERE, DeLorme, USGS, Intermap, increment P Corp., NRCAN, Esri Japan, METI, Esri China (Hong Kong), Esri (Thailand), TomTom, MapmyIndia, © OpenStreetMap contributors, and the GIS User Community.
2. LAND INFORMATION ONTARIO (LIO) DATA PRODUCED BY GOLDER ASSOCIATES LTD. UNDER LICENSE FROM ONTARIO MINISTRY OF NATURAL RESOURCES, © QUEEN'S PRINTER 2016
3. PROJECTION: TRANSVERSE MERCATOR, DATUM: NAD 83, COORDINATE SYSTEM: UTM ZONE 18, VERTICAL DATUM: CGVD28

EXISTING FEATURES - GENERAL NOTES (PAGE 1 OF 5)

NOTE: THE NUMBERS BELOW REFER TO AGGREGATE RESOURCES OF ONTARIO: SITE PLAN STANDARDS (AUGUST 2020)

16 EXISTING ZONING

THE EXISTING ZONING OF LAND ON AND WITHIN 120 METRES OF THE SITE IS SHOWN ON THE PLAN (PAGE 1 OF 5).

CLIENT
THOMAS CAVANAGH CONSTRUCTION LIMITED

PROJECT HIGHLAND LINE PIT

TITLE

EXISTING FEATURES - GENERAL

APPLICANT	YYYY-MM-DD	2025-09-08
	DESIGNED	BH
	PREPARED	JM
	REVIEWED	KAM
	APPROVED	KAM

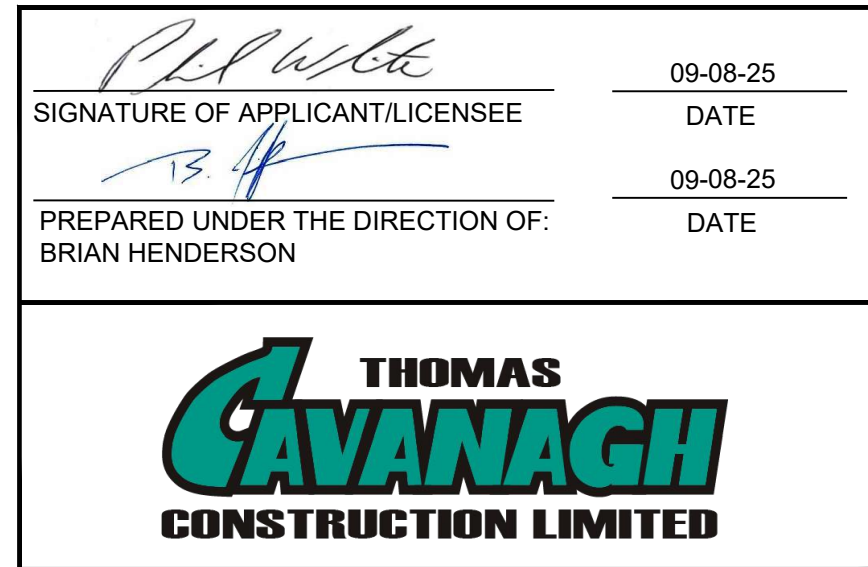
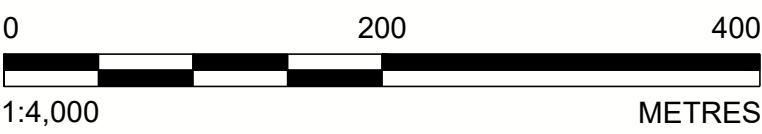
PROJECT NO.	CONTROL	REV.	DRAWING
19126620	0014	3	1 OF 5



IF THIS MEASUREMENT DOES NOT MATCH WHAT IS SHOWN, THE SHEET SIZE HAS BEEN MODIFIED FROM: ANSI F



A CROSS-SECTION OF A TYPICAL BERM DESIGN IS SHOWN ADJACENT TO THE REHABILITATION CROSS-SECTIONS (PAGE 5 OF 5).



SIGNATURE _____ DATE _____



APPLICANT:
THOMAS CAVANAGH CONSTRUCTION LIMITED
9094 CAVANAGH ROAD
ASHTON, ONTARIO
K0A 1B0

1. KEY PLAN: Service Layer Credits: Sources: Esri, HERE, DeLorme, USGMAP, increment P Corp., NRCAN, Esri Japan, METI, Esri China (Hong Kong), Esri (Thailand), TomTom, MapmyIndia, © OpenStreetMap contributors, and the GIS User Community.
2. LAND INFORMATION ONTARIO (LIO) DATA PRODUCED BY GOLDER ASSOCIATES LTD.
UNDER LICENCE FROM ONTARIO MINISTRY OF NATURAL RESOURCES, © QUEENS PRINTER 2016
3. PROJECTION: TRANSVERSE MERCATOR, DATUM: NAD 83, COORDINATE SYSTEM: UTM ZONE 18N, VERTICAL DATUM: CGVD28

PROJECT NO.	CONTROL	REV.	DRAWING
19126620	0014	3	5 OF 5